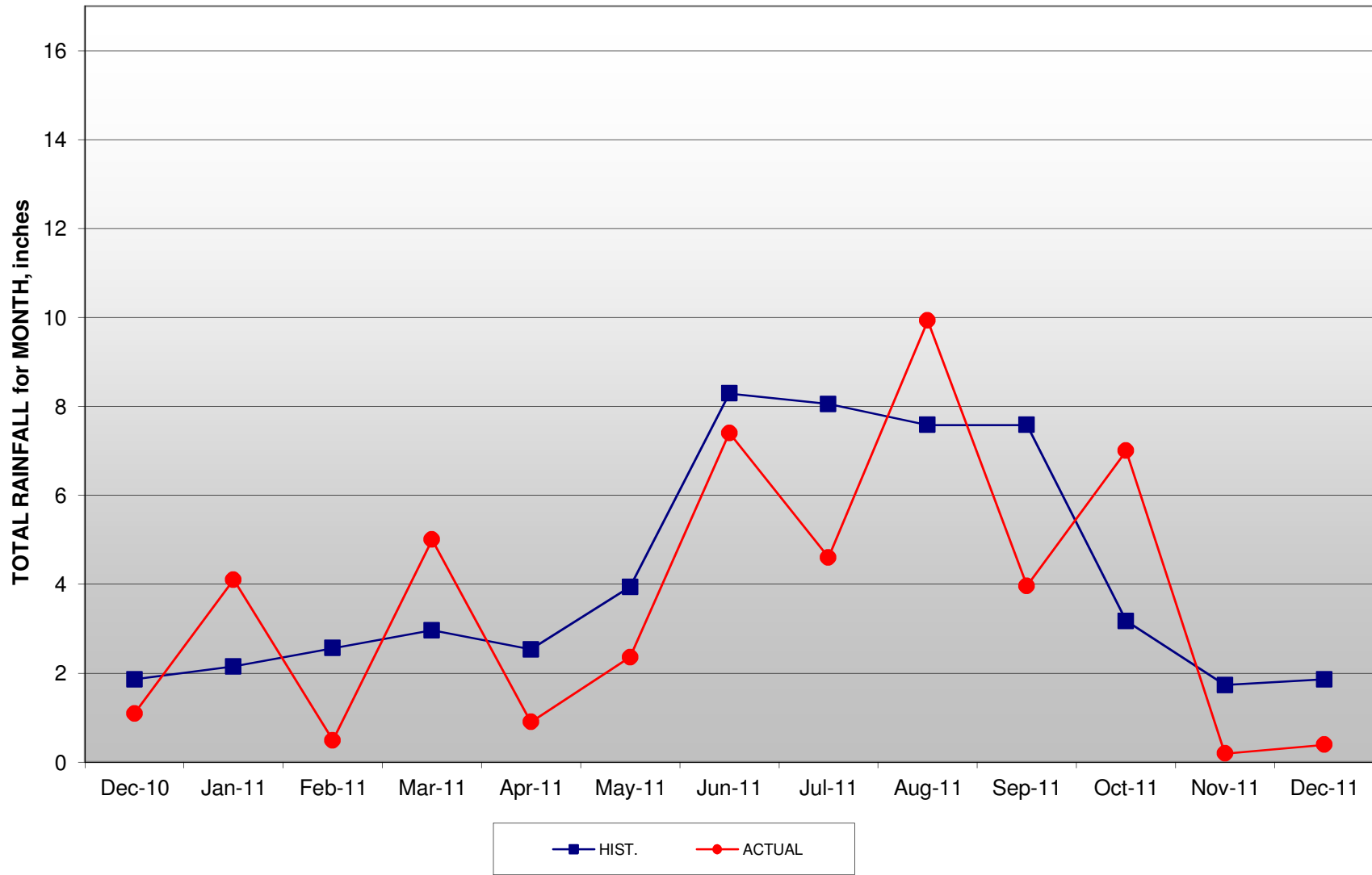
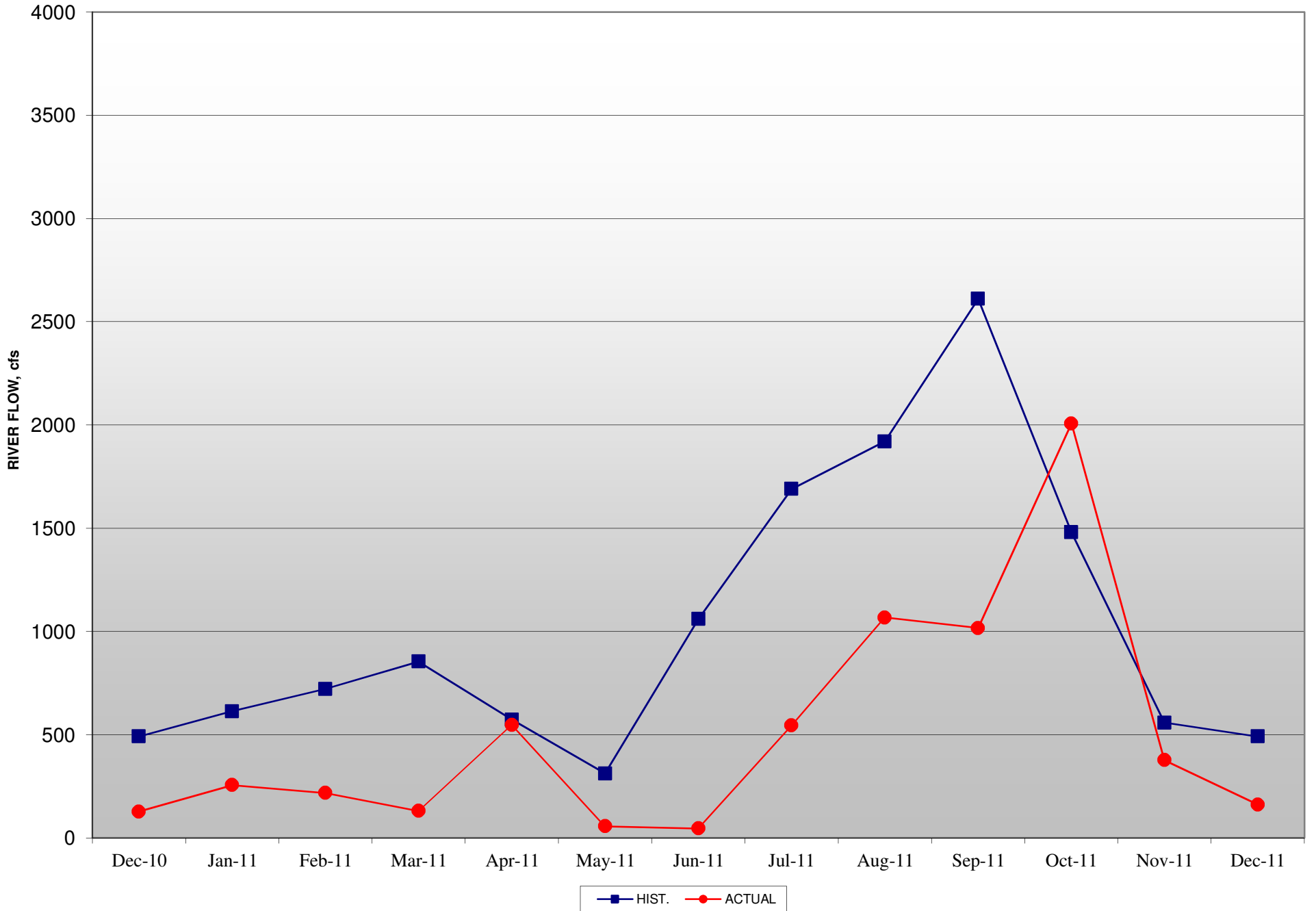


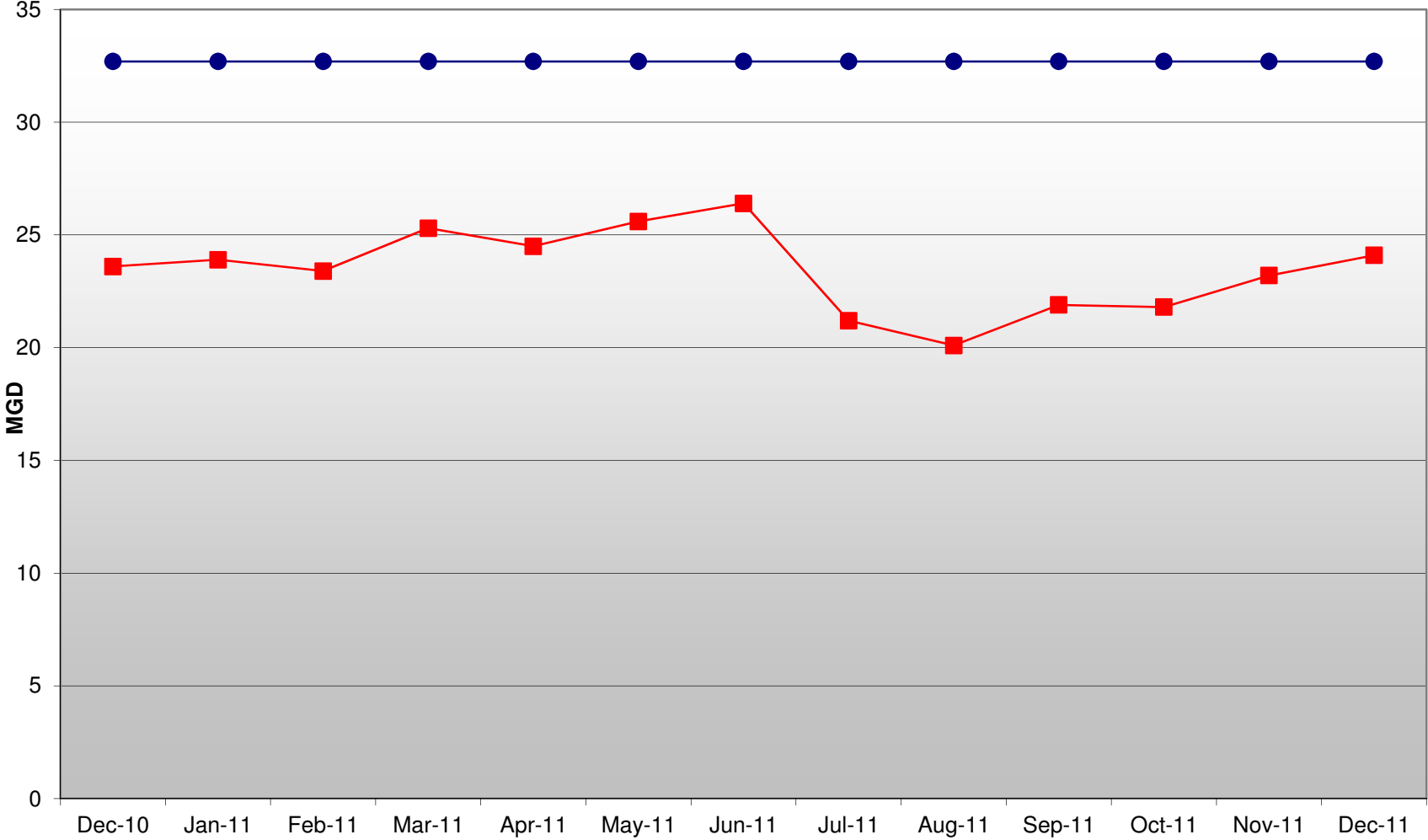
PEACE RIVER BASIN AVERAGE RAINFALL  
Chart 1



PEACE RIVER FLOW AT ARCADIA  
Chart 2

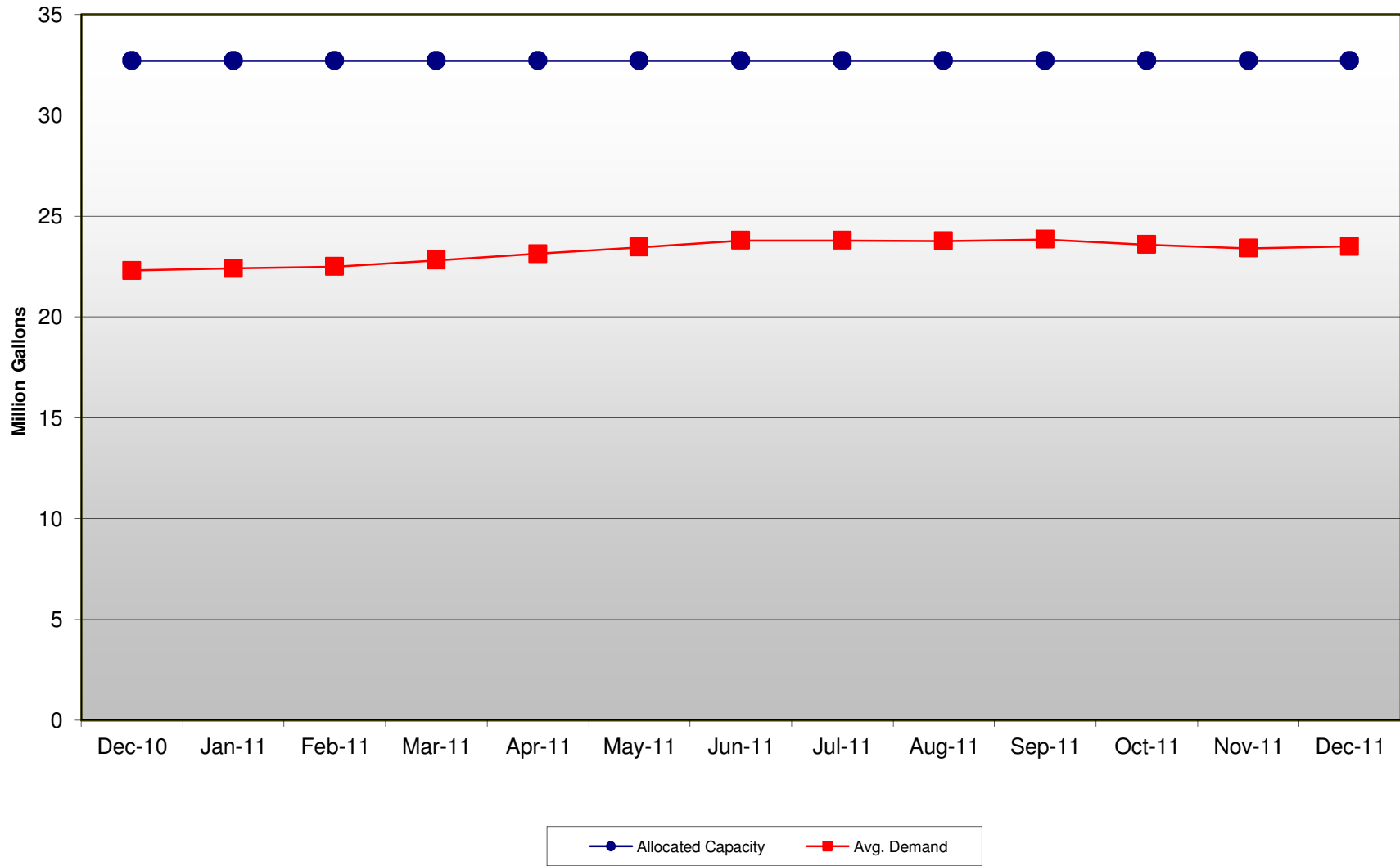


**PEACE RIVER FACILITY**  
**AVG. PUBLIC DEMAND VS ALLOCATED CAPACITY**  
**Chart 3**

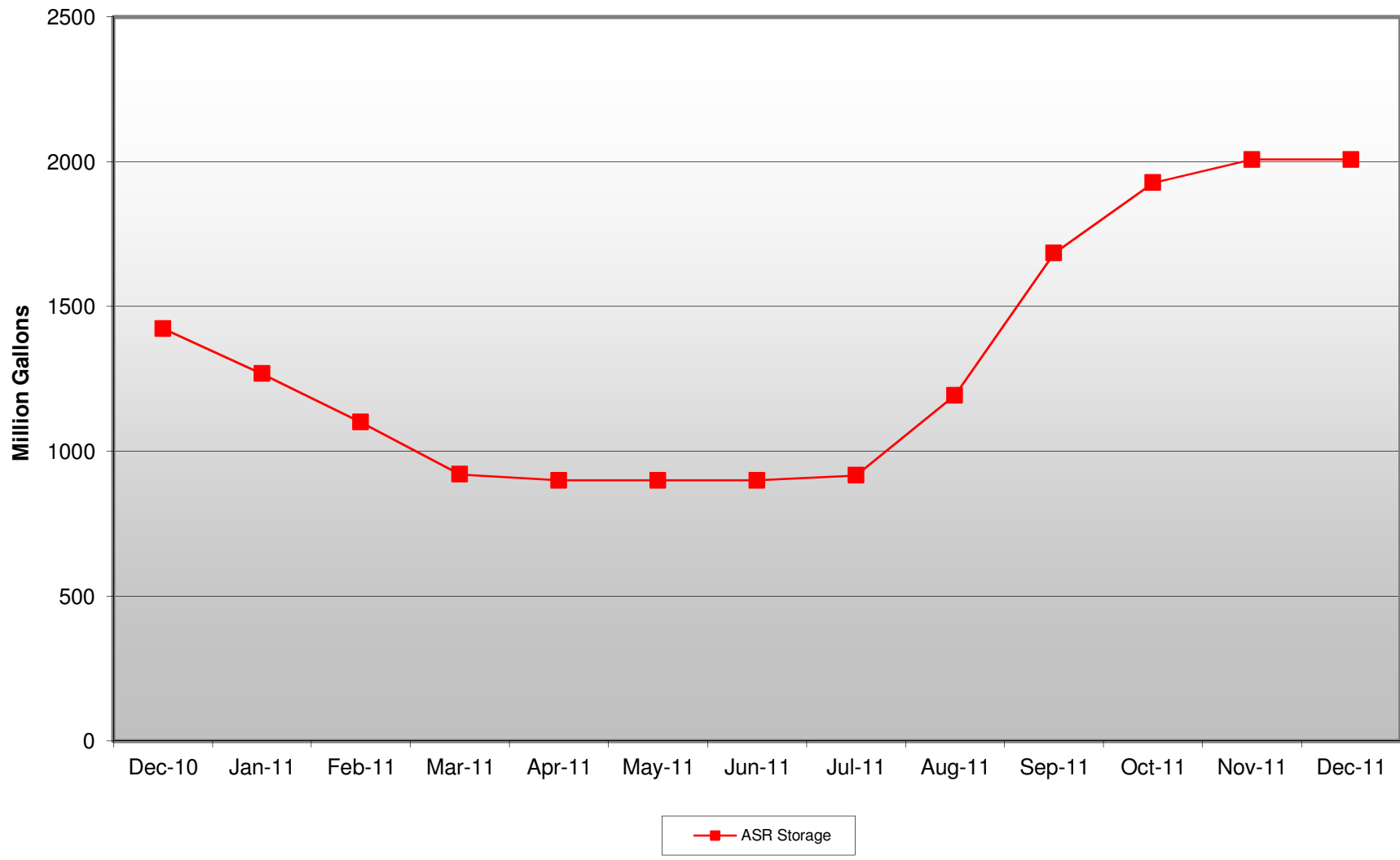


● Allocated Capacity      ■ Public Demand

PEACE RIVER FACILITY  
MOVING ANNUAL AVG. DEMAND  
Chart 4



Peace River Facility Total ASR System Storage  
Chart 5



Peace River Facility Total Reservoir System Storage  
Chart 6

