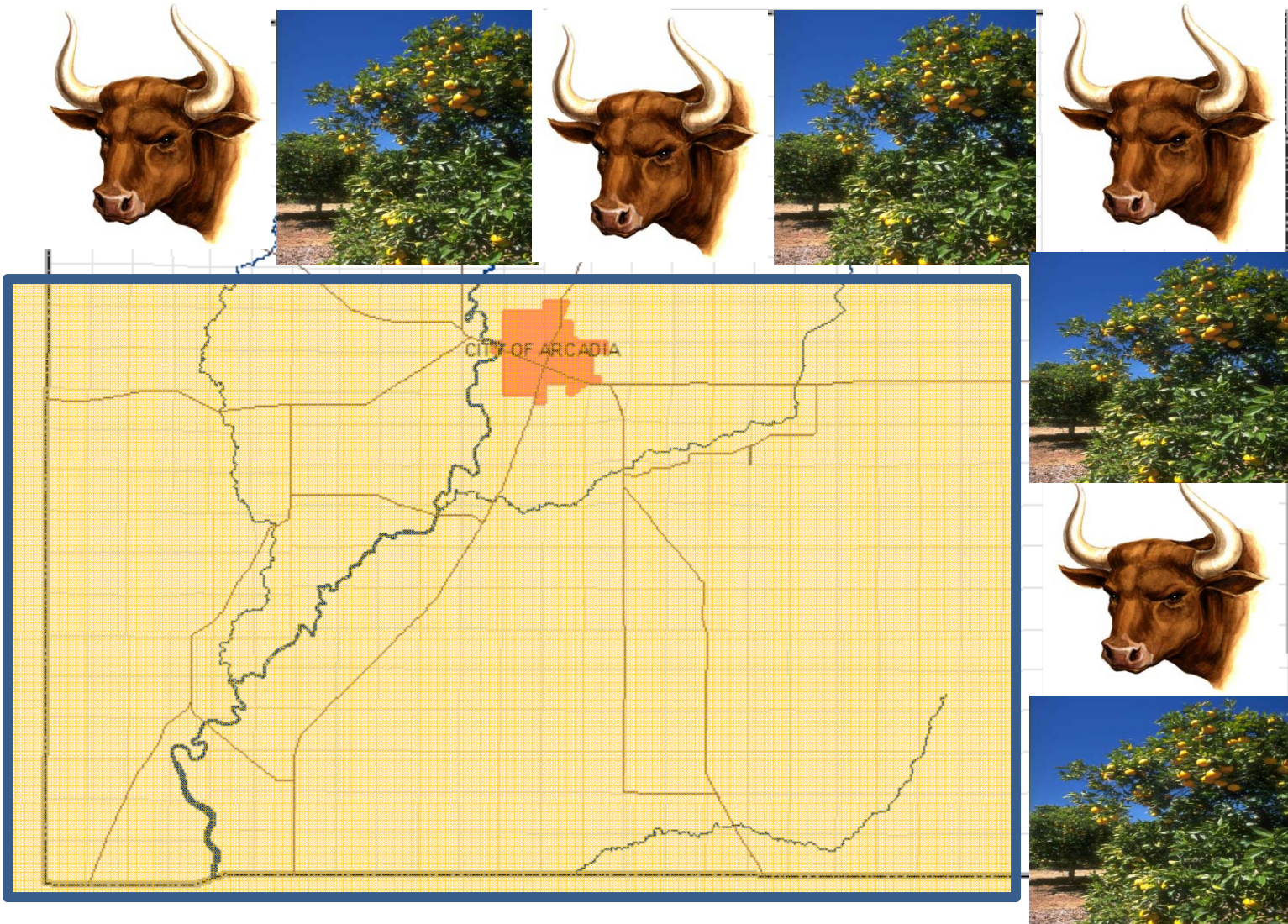




DeSoto County Utilities

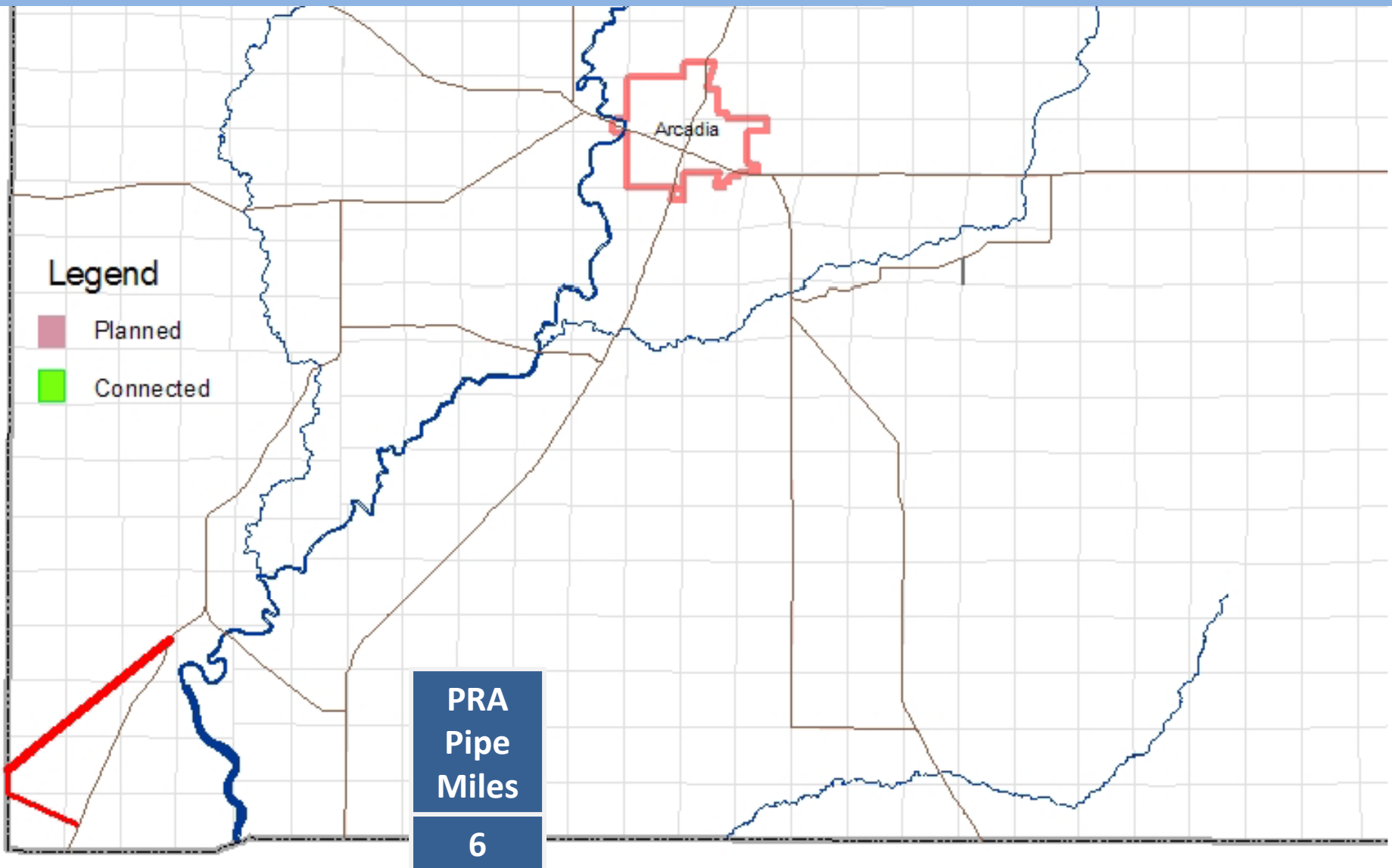
February 3, 2010

DeSoto County



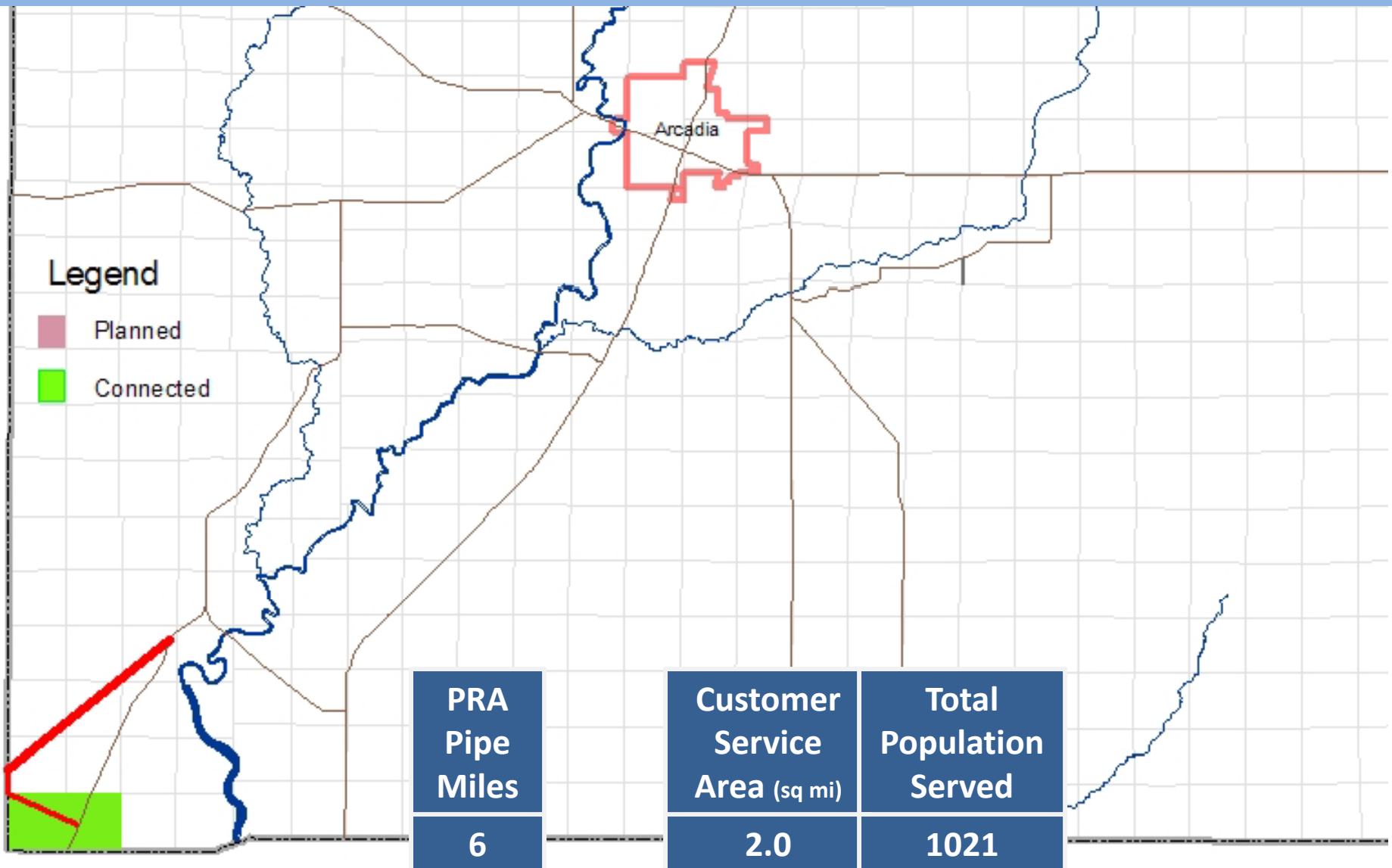
County Water Service -2001

3



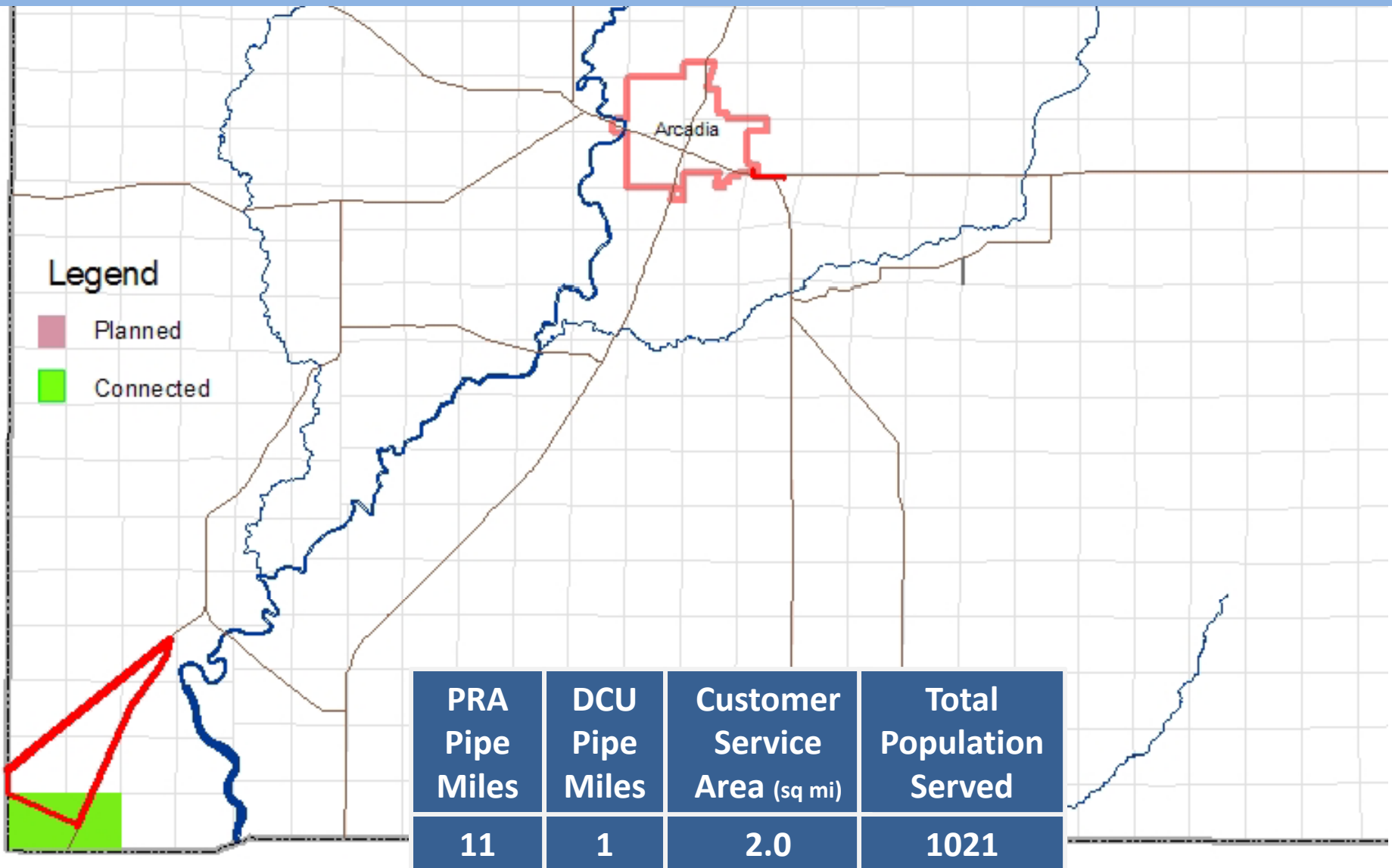
County Water Service -2001

4



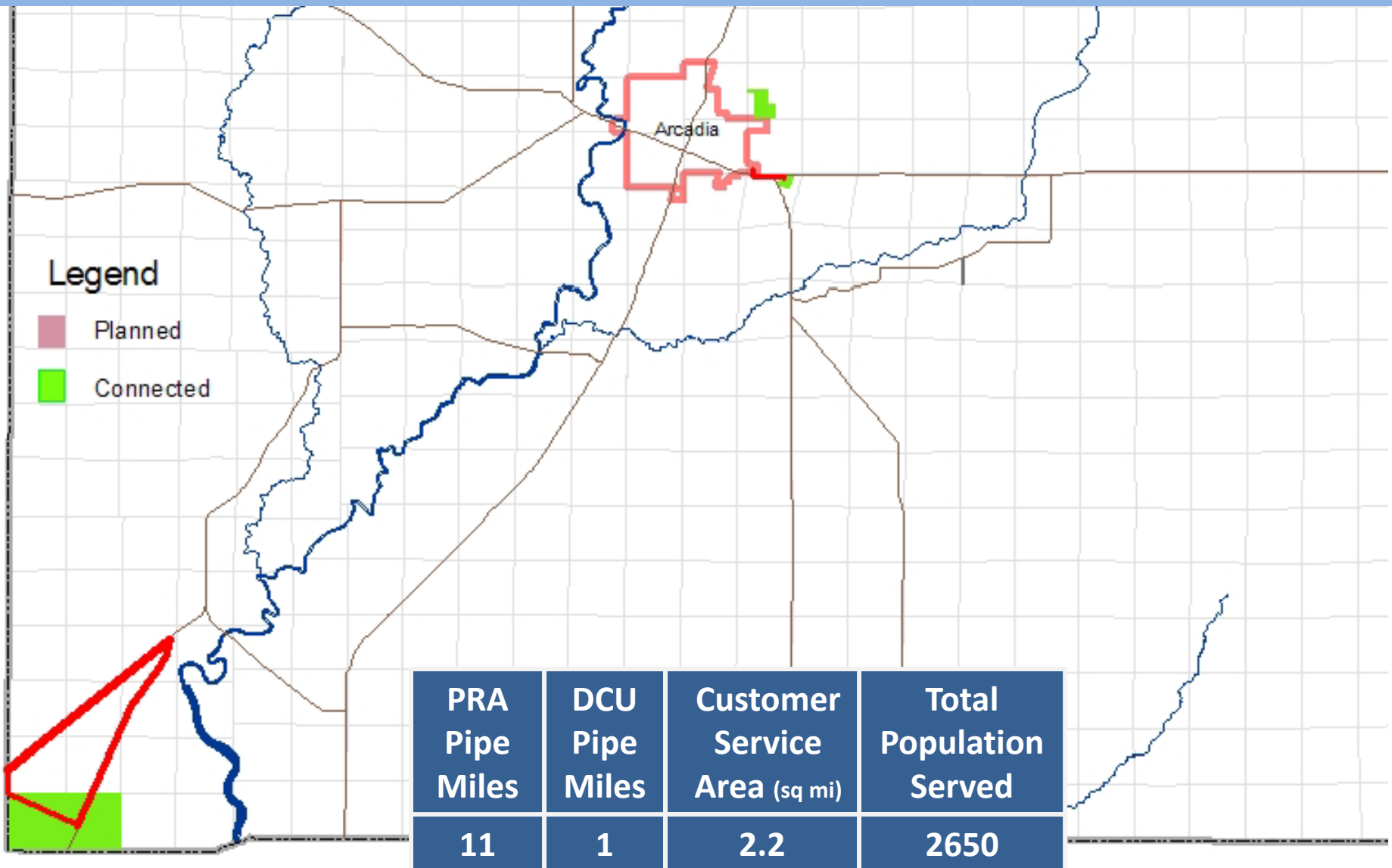
County Water Service -2002

5



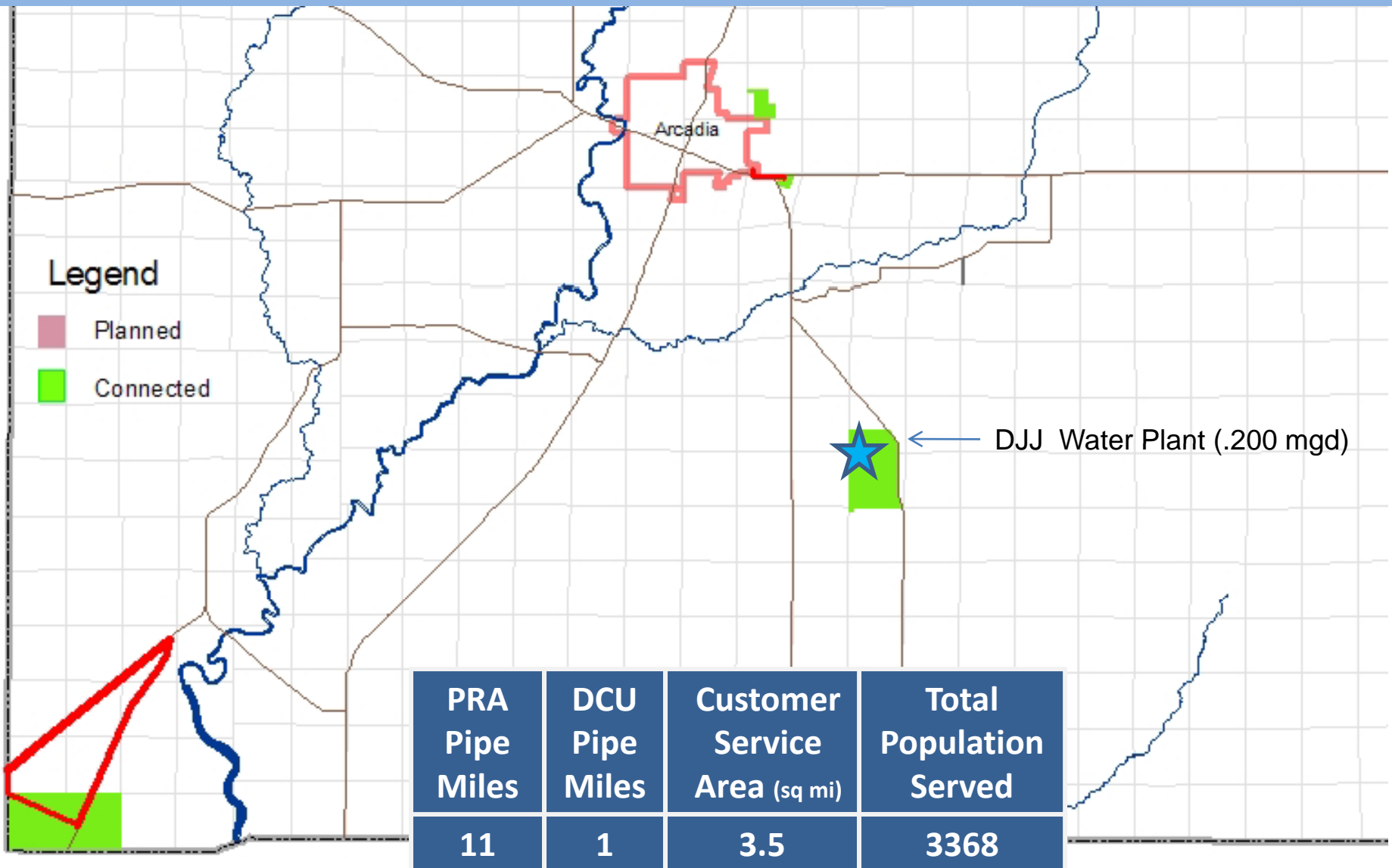
County Water Service -2002

6



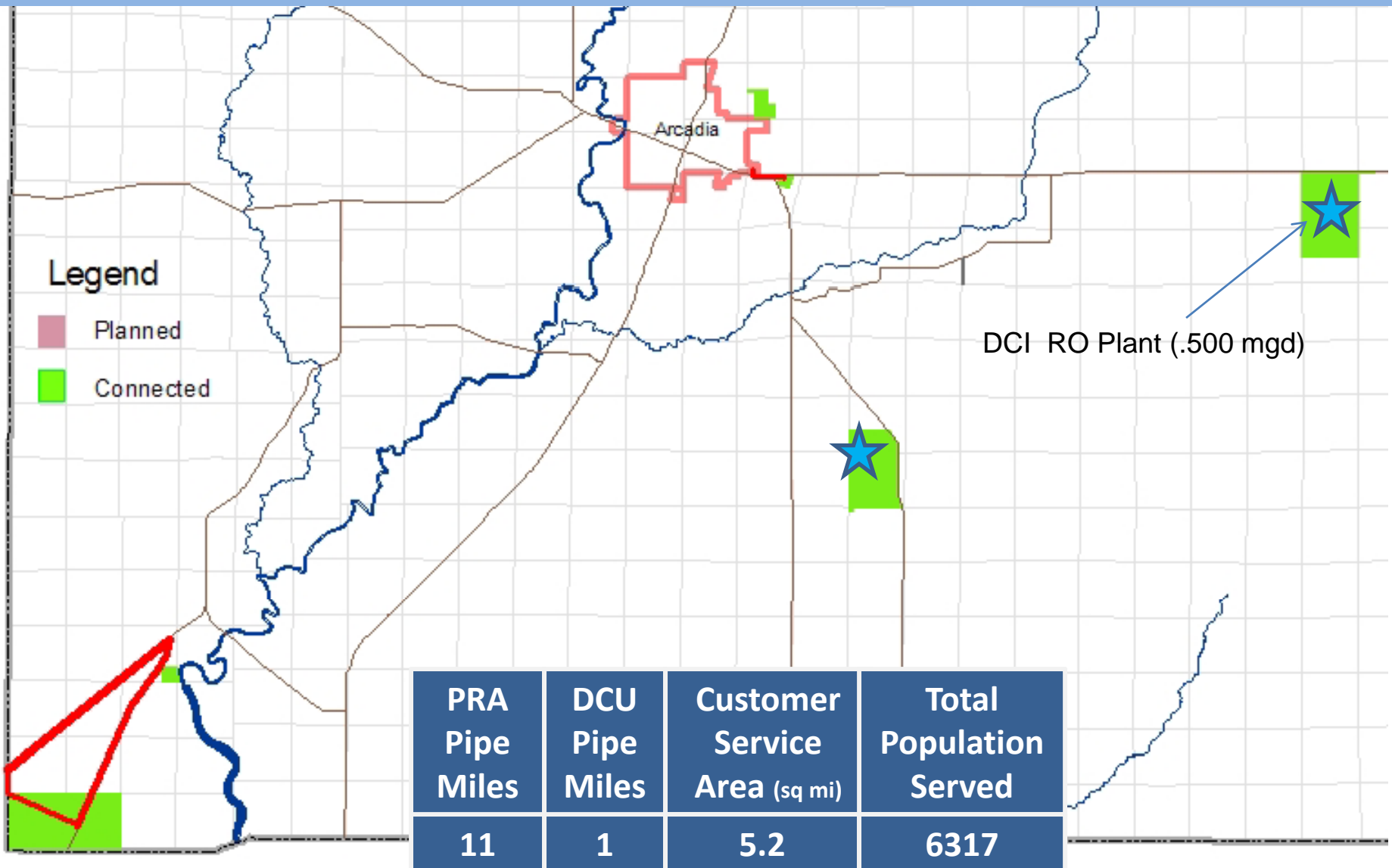
County Water Service -2003

7

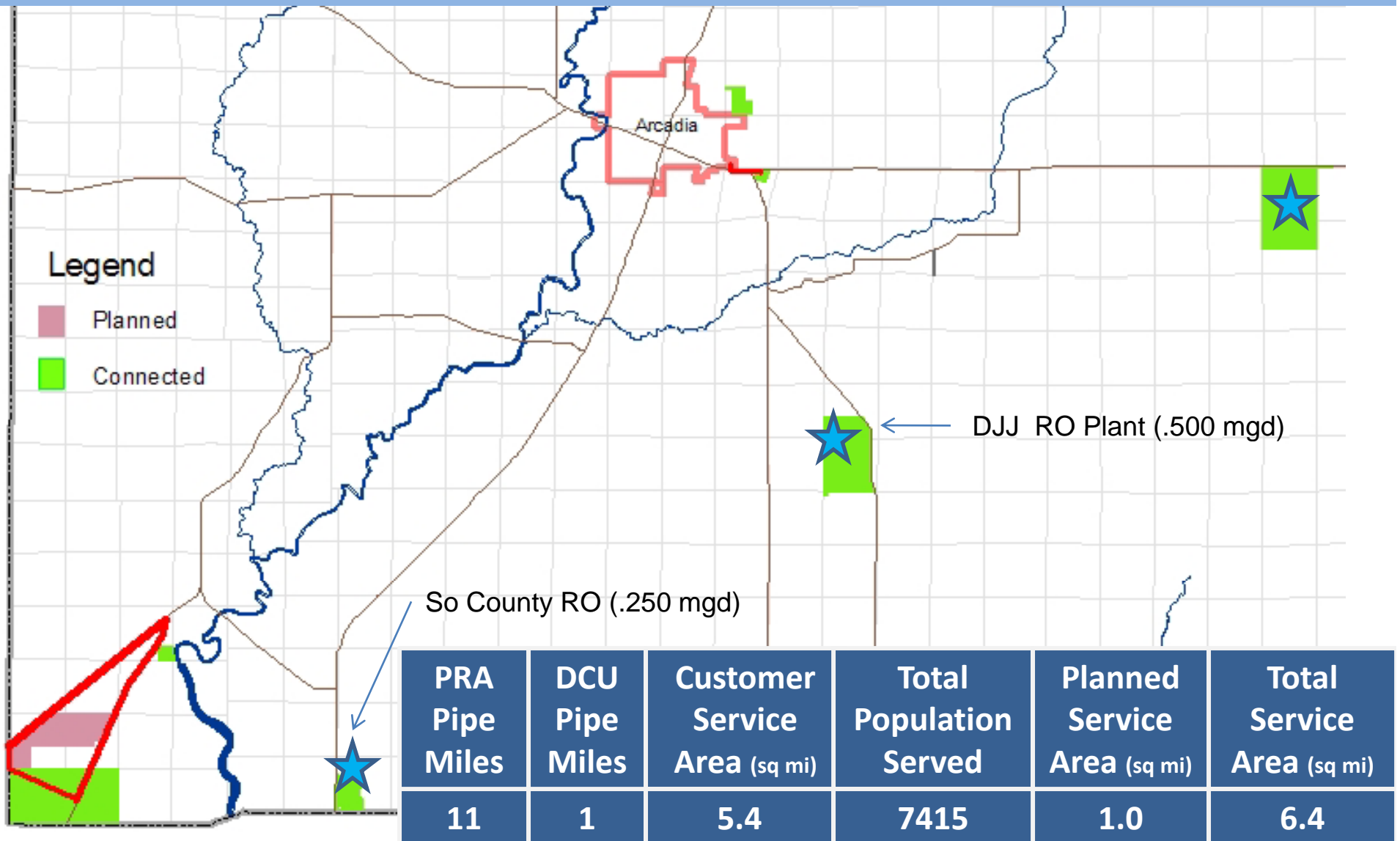


County Water Service -2004

8

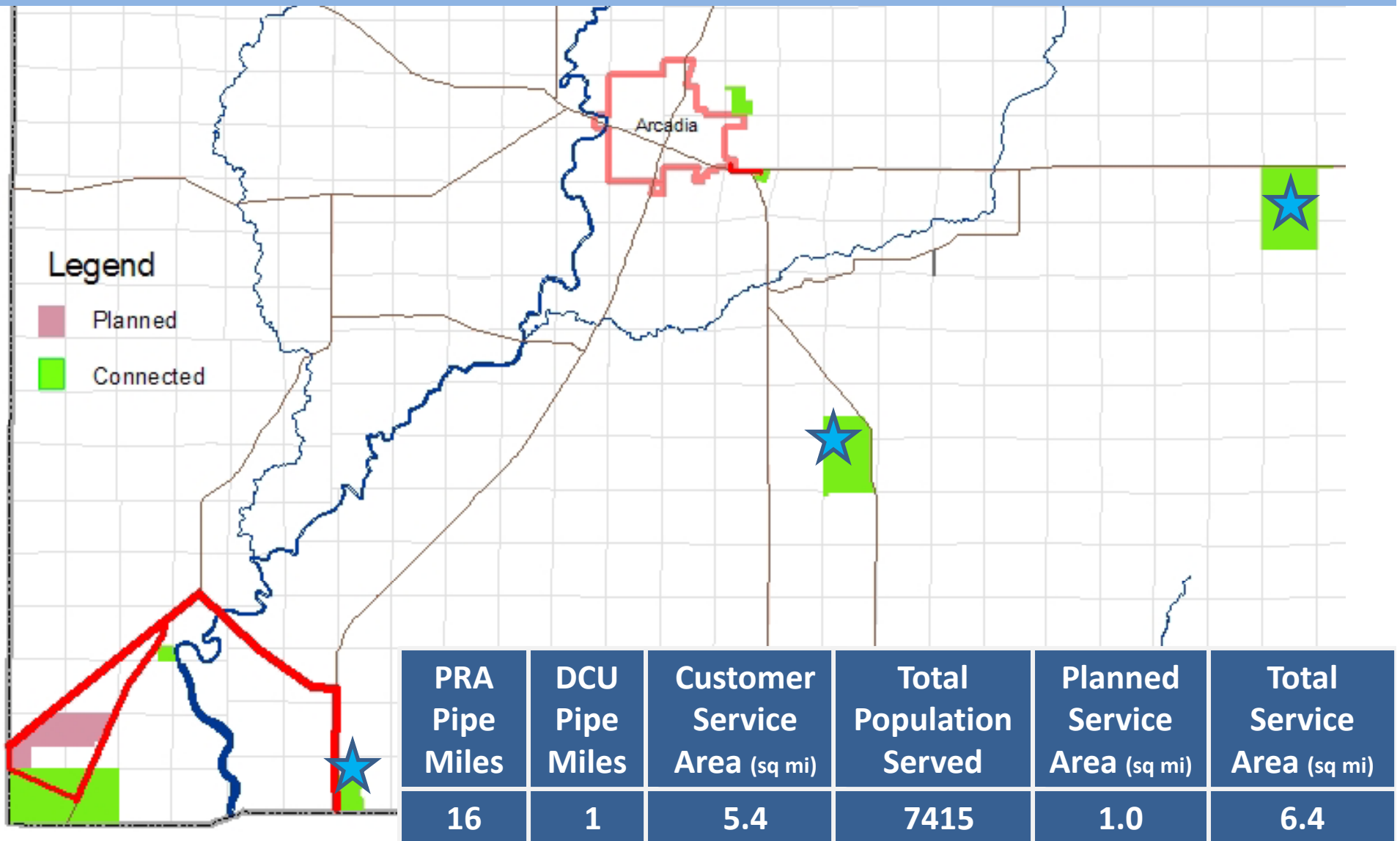


County Water Service -2005



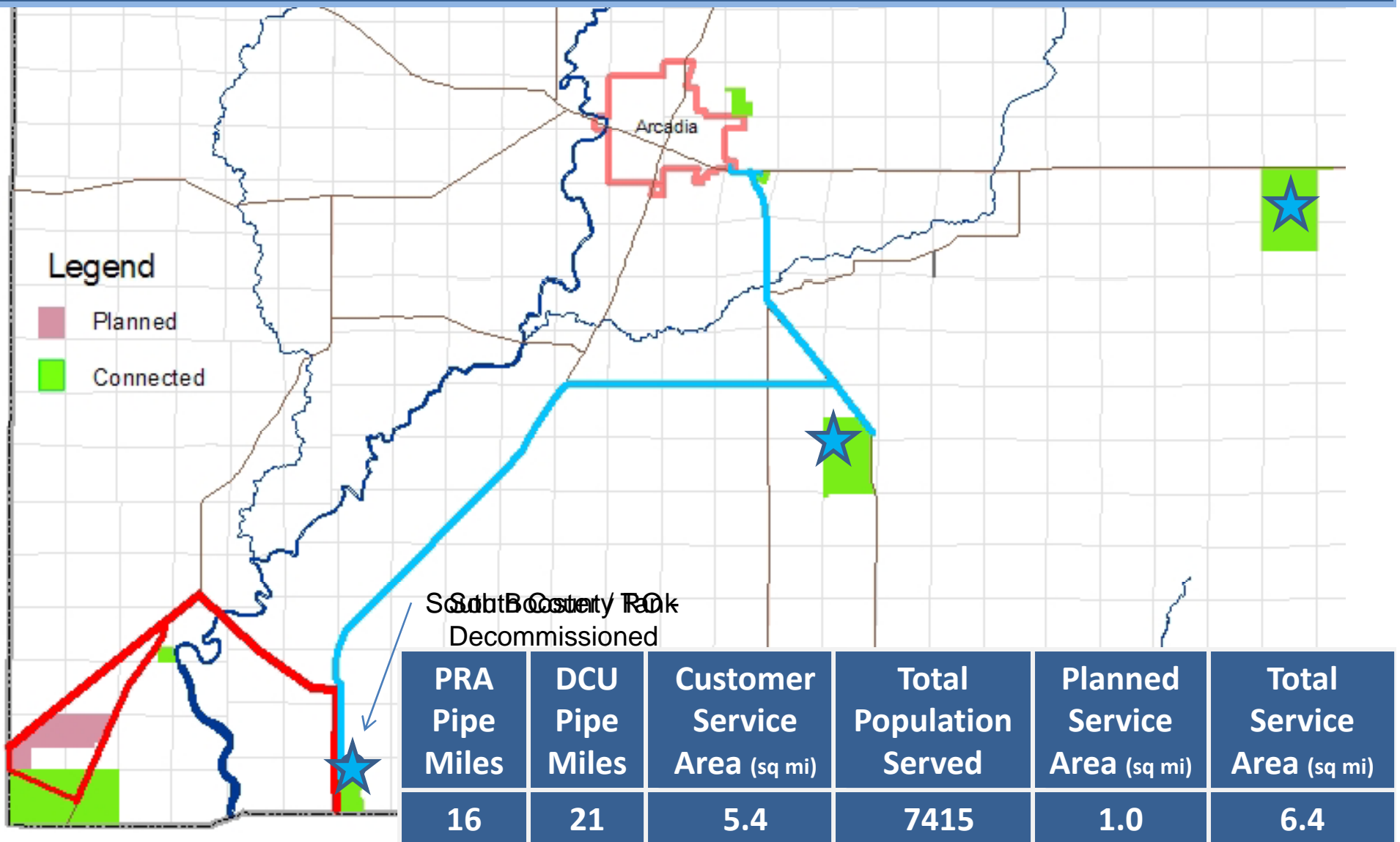
County Water Service -2005

10



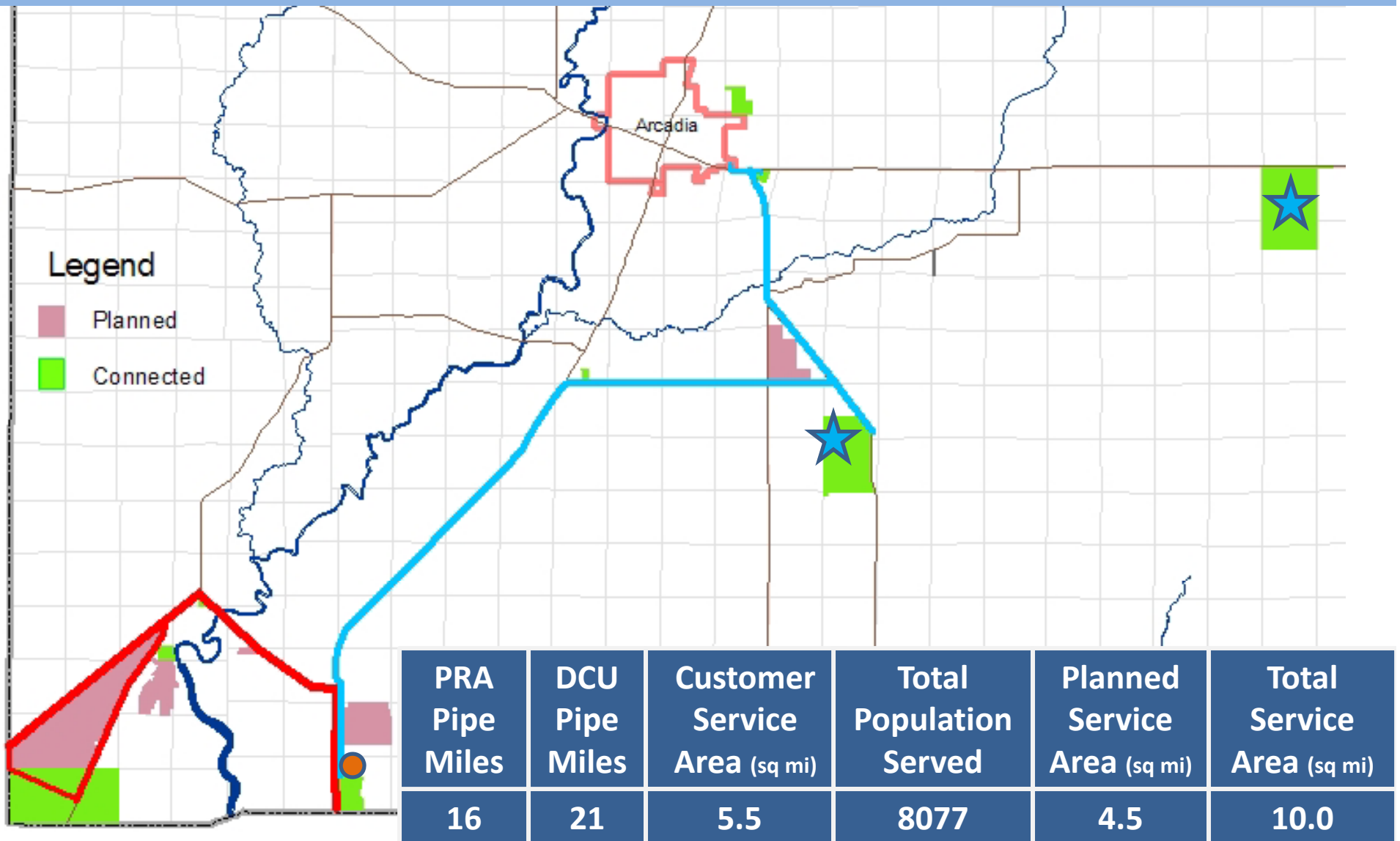
County Water Service -2006

11



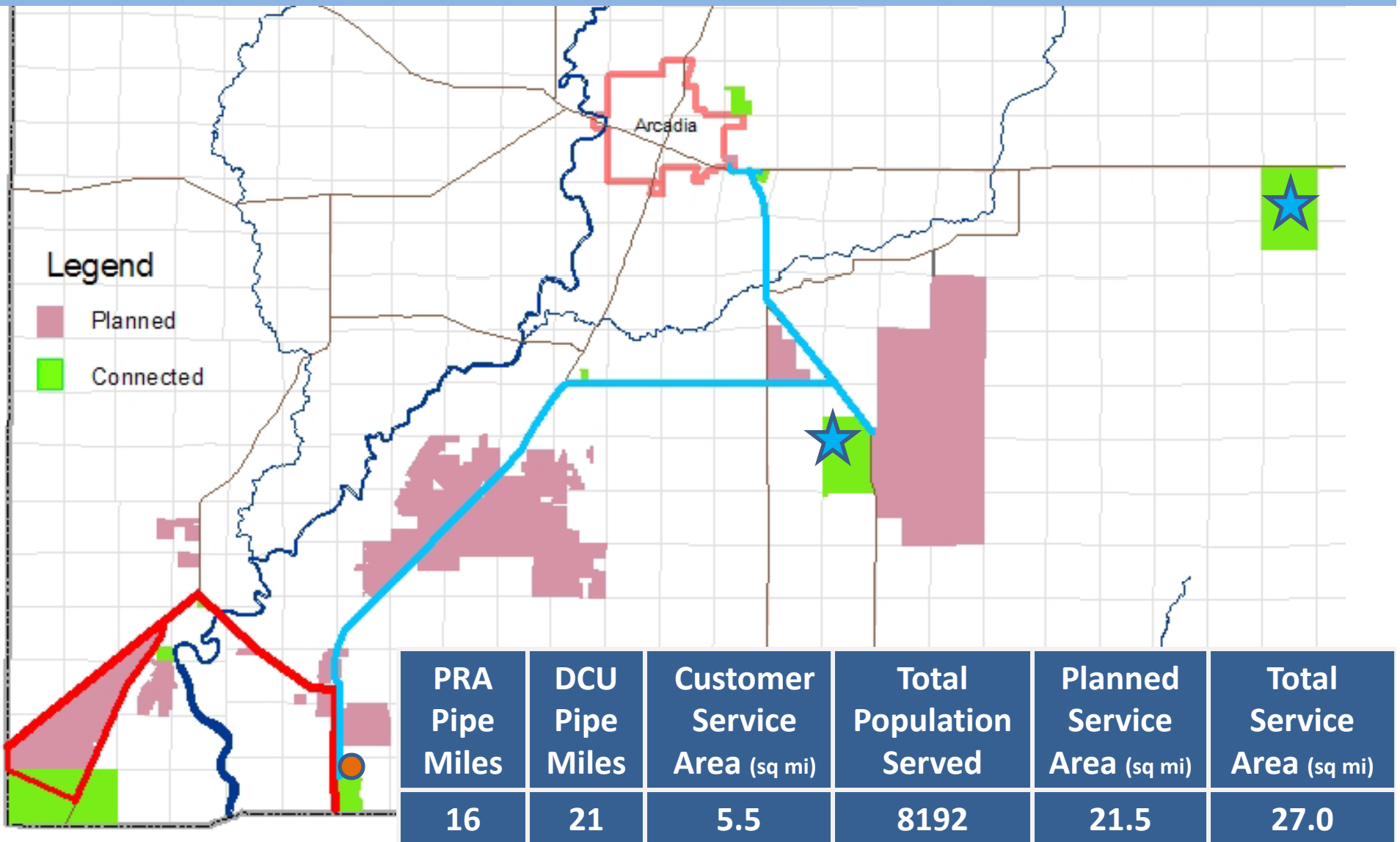
County Water Service -2006

12



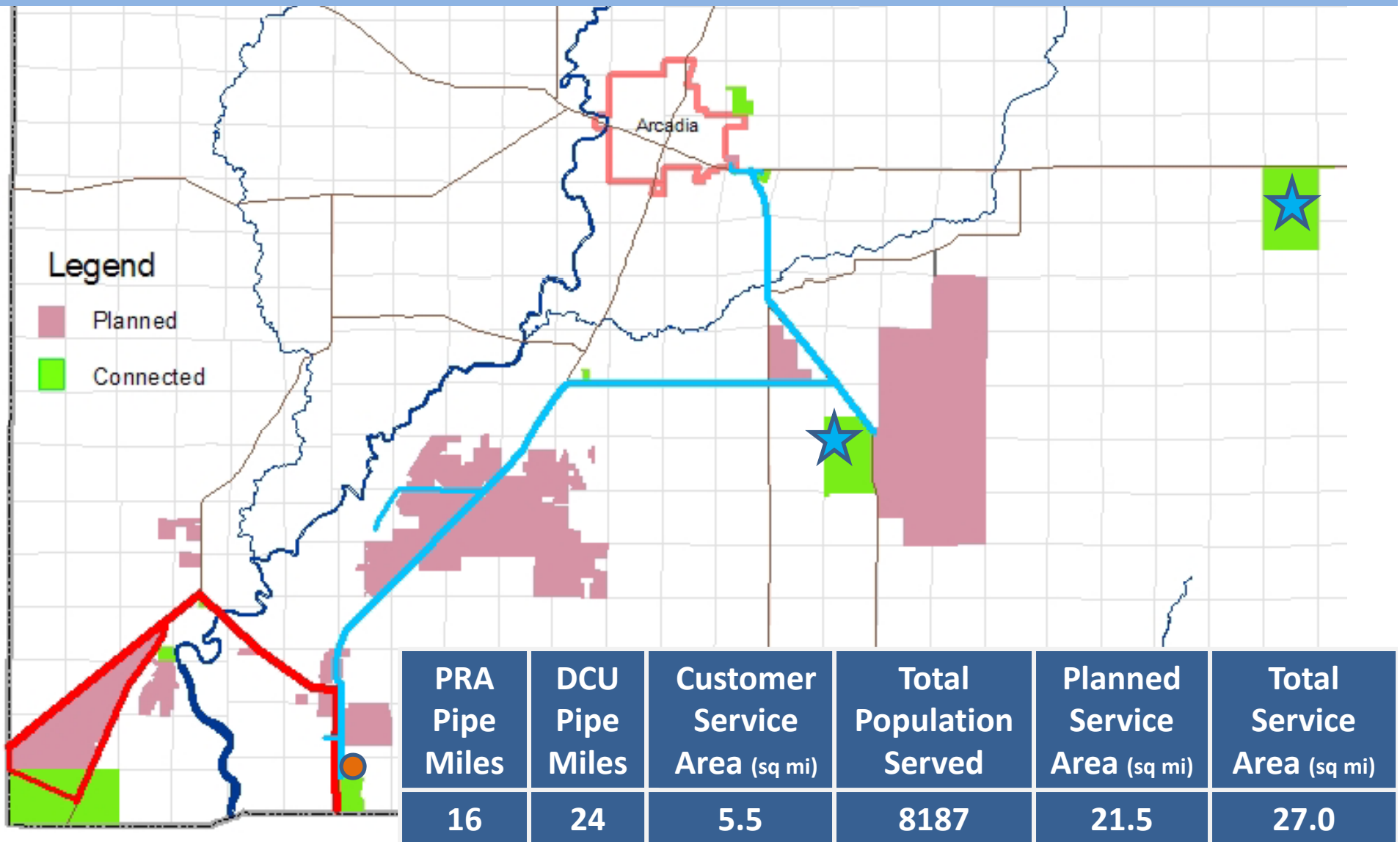
County Water Service -2007

13



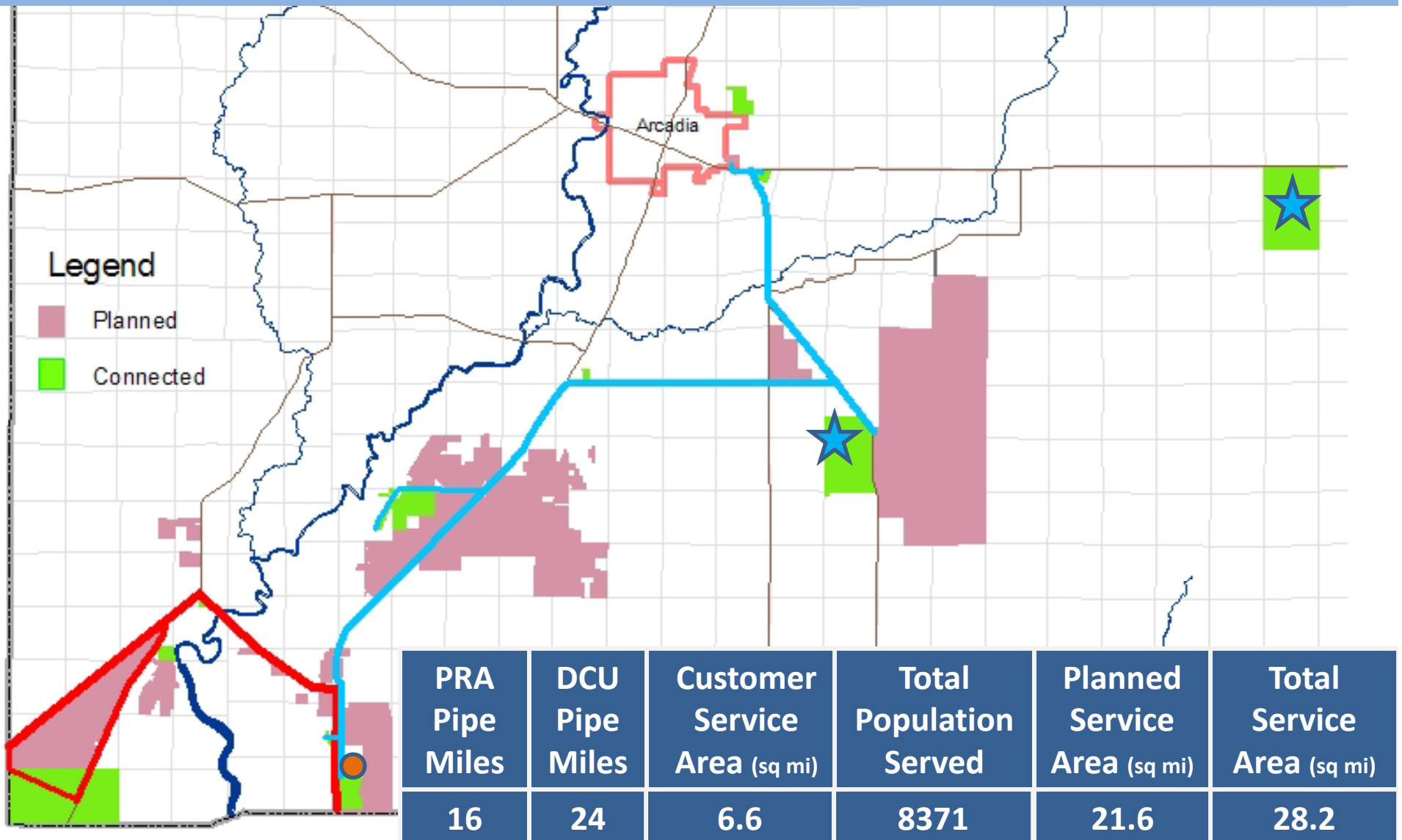
County Water Service -2008

14



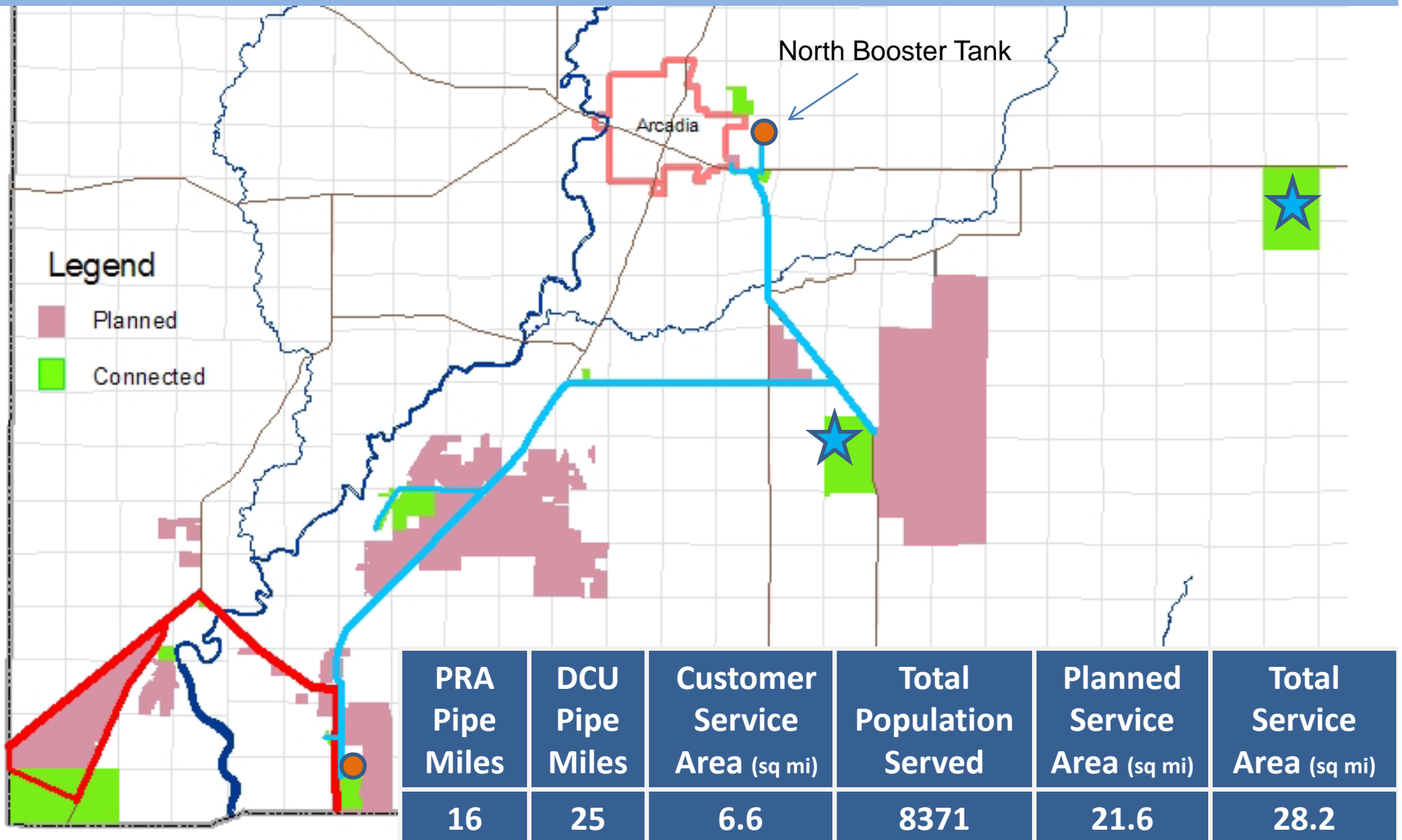
County Water Service -2008

15



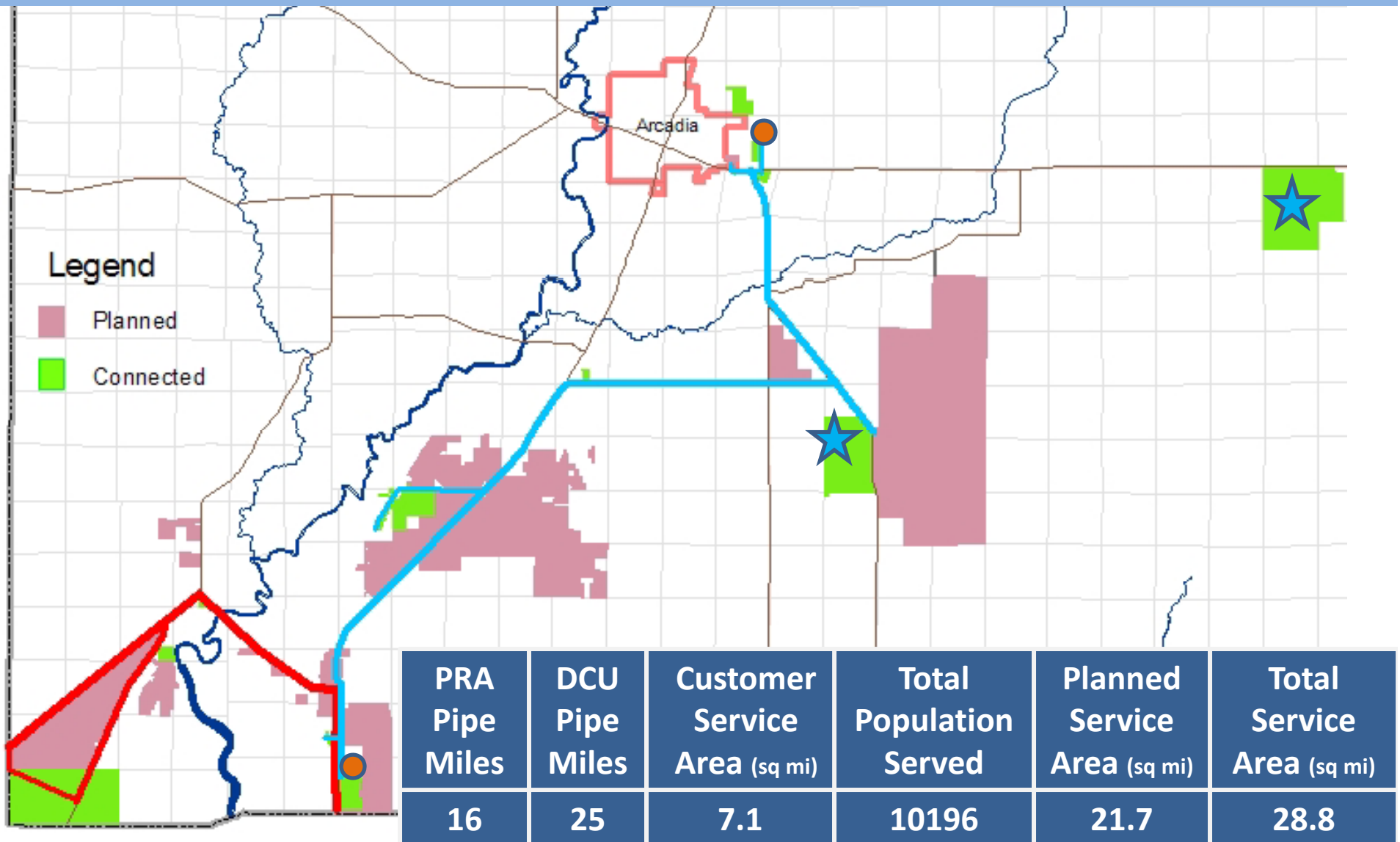
County Water Service -2009

16



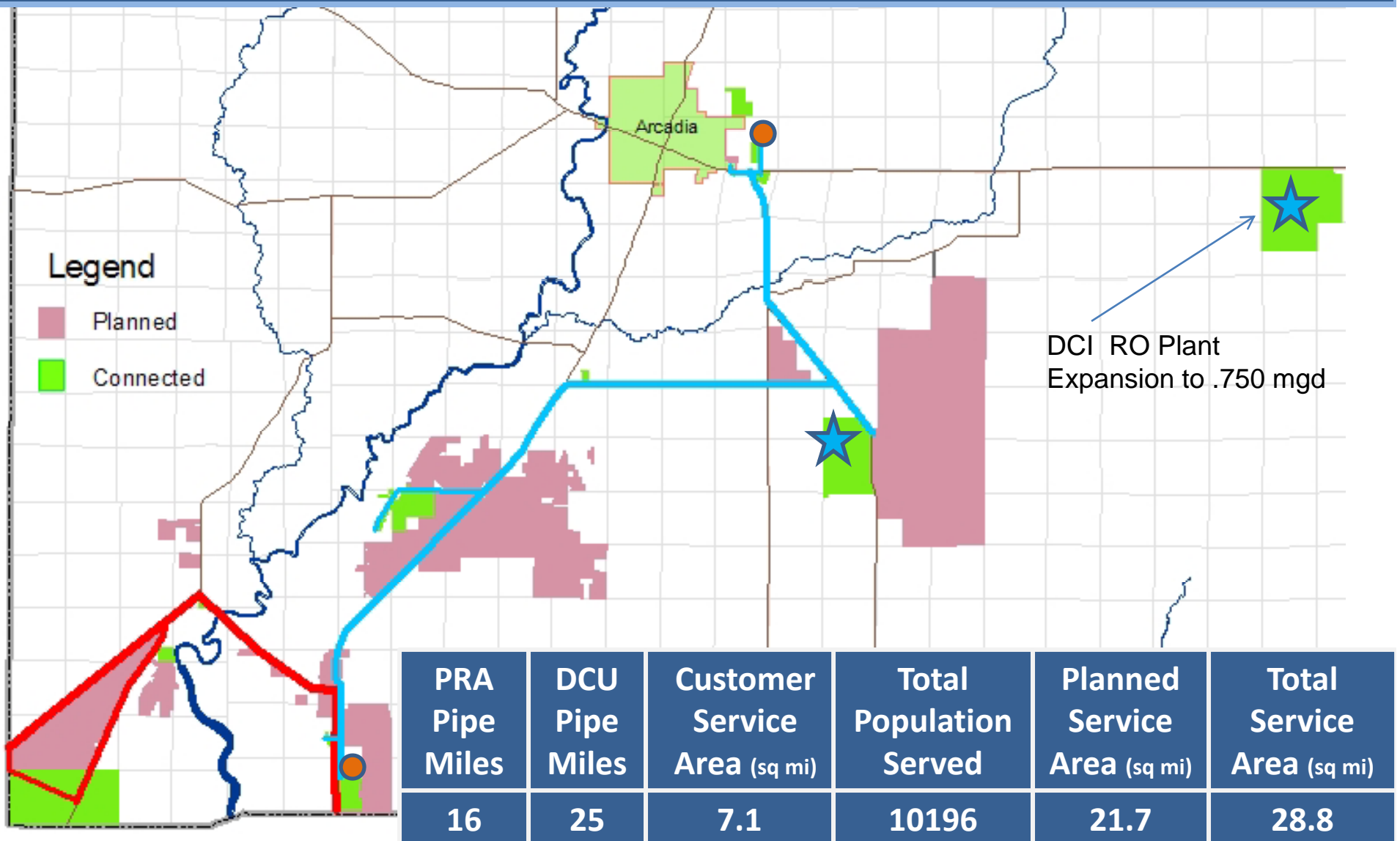
County Water Service -2009

17



County Water Service -2010

18



DCU Water Sources

Surface Water:

Peace River Facility .675 mgd

Ground Water:

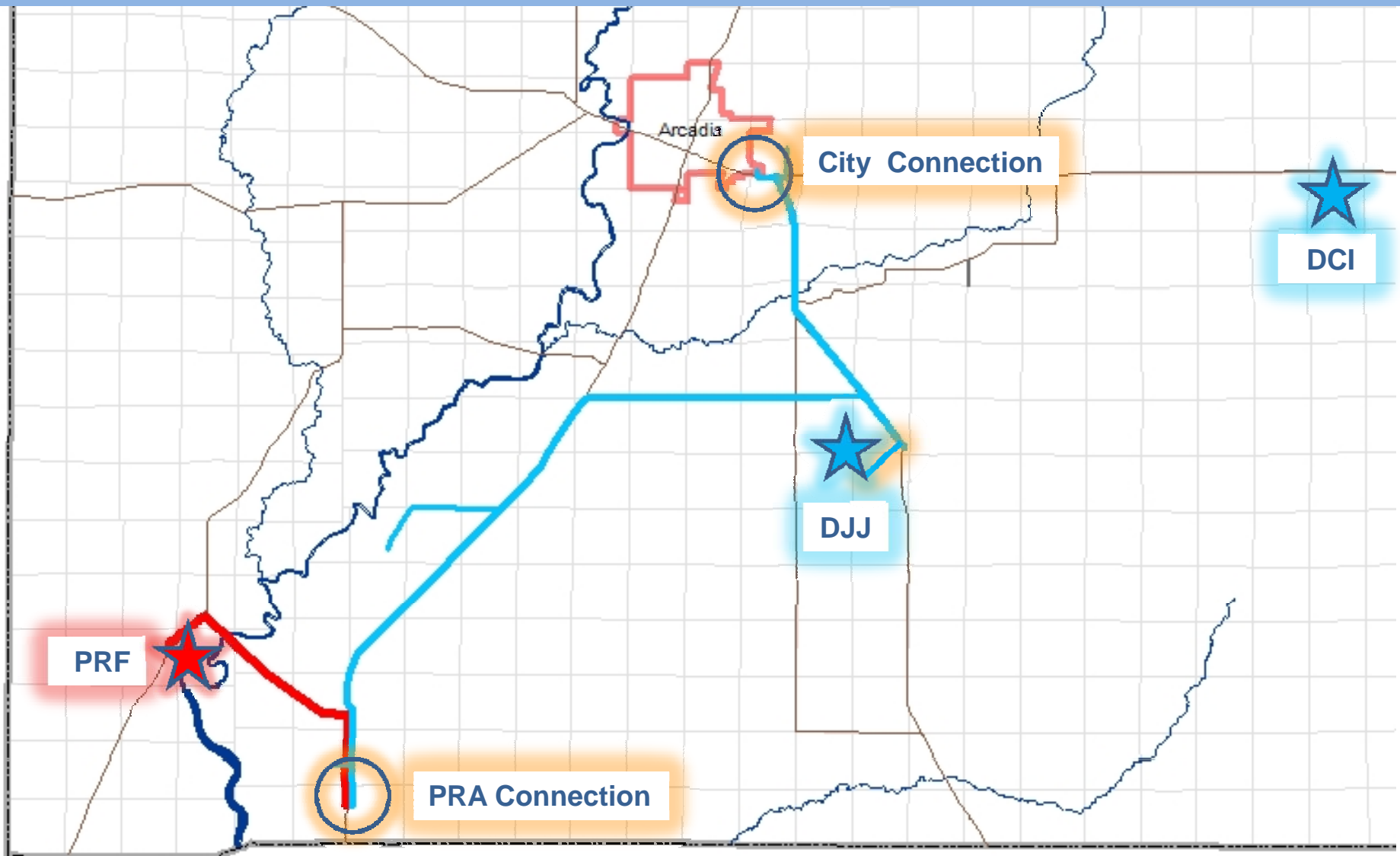
DCI - RO Facility .750 mgd

DJJ - RO Facility .500 mgd

TOTALS: 1.925 mgd

DCU -Sources & Connections

20



QUESTIONS ?

